

NOTICE!!

These documents have been scanned!

Do not place un-scanned documents beneath this notice!

Do not remove this notice from this file!

GPO Jacket No. 560-102
Print Order 61540
Rise Business Services, LLC
Job=AZ15 5/1/2019



Box Number= AZ15015



Claim Begin-End: AMC439643-AMC439643

1 Initial Receipt



AZ15015-24 AMC439004-AMC439773

United States Department of the Interior
Bureau of Land Management
 DIV OF LANDS, MINRLS & ENERGY
 ONE N CENTRAL AVE
 PHOENIX, AZ 85004 -4427
 Phone: 602-417-9200

Receipt

No: 3660436

Transaction #: 3764599	
Date of Transaction: 09/16/2016	
CUSTOMER:	
DEPARTMENT OF LAND TRANSFER INFORMATION 942 CALLE AMANECER STE A SAN CLEMENTE, CA 92673-6220 US	

ENTERED
 SEP 22 2016
 BY: *[Signature]*

LINE #	QTY	DESCRIPTION	REMARKS	UNIT PRICE	TOTAL
1	1.00	LOCATABLE MINERALS / MINING CLAIMS-NEW, UNADJUD, ONE OR MORE AUTH NOS / NEW MINING CLAIM PROCESSING FEE CASES: AMC439643/\$20.00		- n/a -	20.00
2	1.00	LOCATABLE MINERALS / MINING CLAIMS-NEW, UNADJUD, ONE OR MORE AUTH NOS / NEW MINING CLAIMS LOCATION FEE CASES: AMC439643/\$37.00		- n/a -	37.00
3	1.00	LOCATABLE MINERALS / MINING CLAIMS-NEW, UNADJUD, ONE OR MORE AUTH NOS / NEW MINING CLAIMS MAINTENANCE FEE CASES: AMC439643/\$155.00		- n/a -	155.00
TOTAL:					\$212.00

PAYMENT INFORMATION			
1	AMOUNT:	212.00	POSTMARKED: 09/12/2016
	TYPE:	CHECK	RECEIVED: 09/15/2016
	CHECK NO:	8242	
	NAME:	DEPARTMENT OF LAND TRANSFER INFORMATION 942 CALLE AMANECER STE A SAN CLEMENTE CA 92673-6220 US	

REMARKS

This receipt was generated by the automated BLM Collections and Billing System and is a paper representation of a portion of the official electronic record contained therein.

NOTICE!!

These documents have been scanned!

Do not place un-scanned documents beneath this notice!

Do not remove this notice from this file!

GPO Jacket No. 560-102
Print Order 61540
Rise Business Services, LLC
Job=AZ15 5/1/2019



Box Number= AZ15015



Claim Begin-End: AMC439643-AMC439643

2 Correspondence



AZ15015-24

AMC439004-AMC439773

**NO
DOCUMENTS
FOUND**

NO DOCUMENTS FOUND
NO DOCUMENTS FOUND

NOTICE!!

These documents have been scanned!

Do not place un-scanned documents beneath this notice!

Do not remove this notice from this file!

GPO Jacket No. 560-102
Print Order 61540
Rise Business Services, LLC
Job=AZ15 5/1/2019



Box Number= AZ15015




Claim Begin-End: AMC439643-AMC439643

3 Transfers



AZ15015-24

AMC439004-AMC439773



DEPARTMENT OF LAND TRANSFER INFORMATION

PROTECTING AMERICA'S RESOURCES

TEL 949.361.6618

FAX 949.366.9945

WWW.LANDTRANSFER.US.COM

942 CALLE AMANECER SUITE A

SAN CLEMENTE, CA 92673

439643

October 14, 16

Bureau of Land Management
Arizona State Office
One Central Avenue
Suite 800
Phoenix, AZ 85004-4427

RE: Mining Claim Change of Ownership/Quitclaim Deed to be processed

To Whom It May Concern:

Enclosed, please find a Mining Claim Change of Ownership Requests in the form of a Legal Quitclaim Deed to be processed.

Also attached you will find my check for payment in the amount of **\$10.00** for the processing of this Quitclaim Deed.

Should you need any additional information, please do not hesitate to call on me.

Warmest Regards,

Recording Department
949.361.6618

RECEIVED
BLM AZ STATE OFFICE
2016 OCT 17 P 2:37
PHOENIX, ARIZONA

RECORDING REQUESTED BY:

(Mail recording to:)

Department of Land Transfer
Information Inc.
942 Calle Amanecer Suite A
San Clemente, CA
92673

FOR RECORDER'S USE

UNPATENTED MINING CLAIM QUITCLAIM DEED

NOTICE IS HEREBY GIVEN that Department of Land Transfer Information, Inc., a Wyoming Corporation whose current mailing address is 942 Calle Amanecer, Suite B, San Clemente, CA 92673 (collectively, "GRANTOR"), in consideration of money received and other good and valuable consideration, do hereby remise, release and forever quitclaim to; RINA BULLARD, whose mailing address is PO Box 308, Concho, AZ 85924 (collectively, "Grantee"), all rights, title and interest of Grantor, in and to the following mining claim; The **GOOD LUCK GLORY HOLE** lode mining claim, **AMC439643**. This claim is marked by four (4) monuments, one at each corner of the claim. Additionally, there are two (2) end-line markers on each side of the center of the claim. All markers are 4" x 4" wooden posts that are buried 1.5' in the ground and protrude 4.5' above the ground embossed with the name of the claim and its location in relation to the claim. The location monument on which this notice is posted is situated within Section 34, Township 5N, Range 9W, Gila Salt River Meridian, Maricopa County Arizona and this claim encompasses portions of the following quarter section (s), Township (s) and Range (s); NW 1/4 of SW 1/4 and SW 1/4 of SW 1/4 of Section 34, T5N, R9W, Gila Salt River Meridian, Maricopa County Arizona. The locality of this claim with reference to some natural object or permanent monument and additional information (if any) concerning its locality are as follows: NE corner of this claim is the NE corner of NW 1/4 of SW 1/4 Section 34, T5N, R9W. The general course of this claim is North and South and it is situated in the Gila Salt River Meridian, Maricopa County, Arizona. This claim is 600 feet in width and 1,500 feet in length. This claim runs from the location monument on which this location notice is posted approximately 1,200 feet in a Northerly direction to the North end line and approximately 300 feet in a Southerly direction to the South end line.

Exempt per code A.R.S. 11-1134 A6

IN WITNESS WHEREOF, this Mining Claim Quitclaim Deed is executed on 10-13-2016
DEPARTMENT OF LAND TRANSFER INFORMATION, INC.

[Signature]
Steven L. Cyros, President
Authorized Officer for DEPARTMENT OF LAND TRANSFER INFORMATION, INC.

A notary public or other officer completing this certificate verifies only the identity of the individual who signed the document to which this certificate is attached, and not the truthfulness, accuracy, or validity of that document.


ACKNOWLEDGMENT
STATE OF CALIFORNIA
COUNTY OF ORANGE, SS:

On October 13, 2016, before me, C Lowe, notary public, personally appeared Steven L. Cyros, who proved to me on the basis of satisfactory evidence to be the person(s) whose names (s) are subscribed to the within instrument and acknowledged to me that he/she/they executed the same in his/her/their authorized capacity(ies), and that but (s) her/their signatures (s) on the instrument the person(s), or the entity upon behalf of which the person(s) acted, executed the instrument.

I certify under PENALTY OF PERJURY under the laws of State of California that the foregoing paragraph is true and correct.

WITNESS my hand and official seal.

[Signature]
Signature _____ (SEAL)



RECEIVED
BLM AZ STATE OFFICE
2016 OCT 17 P 2:37
PHOENIX, ARIZONA



Department of Land Transfer

942 Calle Amanecer
Suite A
San Clemente, CA 92673

SANTA ANA CA 926

14 OCT 2016 PM 2 1



RECEIVED
BLM AZ STATE OFFICE

2016 OCT 17 P 2:37

PHOENIX, ARIZONA

Bureau of Land Management
Arizona State Office
One Central Avenue
Suite 800
Phoenix, AZ 85004-4427

85004-442700



Department of Land Transfer
LandTransfer.us.com
P: 949.361.6618

United States Department of the Interior
Bureau of Land Management
 DIV OF LANDS, MINRLS & ENERGY
 ONE N CENTRAL AVE
 PHOENIX, AZ 85004 -4427
 Phone: 602-417-9200

Receipt

No: 3681681

Transaction #: 3786103	
Date of Transaction: 10/19/2016	
CUSTOMER:	
DEPARTMENT OF LAND TRANSFER INFORMATION INC 942 CALLE AMANECER STE B SAN CLEMENTE, CA 92673-6220 US	

LINE #	QTY	DESCRIPTION	REMARKS	UNIT PRICE	TOTAL
1	1.00	LOCATABLE MINERALS / MINING CLAIMS- NOT NEW-UNADJUD, ONE AUTH NO. ONLY / MINING CLAIM MONEY RECEIVED CASES: AMC439643/\$10.00	QCD - 1	- n/a -	10.00
TOTAL:					\$10.00

PAYMENT INFORMATION					
1	AMOUNT:	10.00	POSTMARKED:	10/14/2016	
	TYPE:	CHECK	RECEIVED:	10/17/2016	
	CHECK NO:	8343			
	NAME:	DEPARTMENT OF LAND TRANSFER INFORMATION 942 CALLE AMANECER STE B SAN CLEMENTE CA 92673-6220 US			

REMARKS

This receipt was generated by the automated BLM Collections and Billing System and is a paper representation of a portion of the official electronic record contained therein.

ENTERED
OCT 24 2016
 BY: *[Signature]*

NOTICE!!

These documents have been scanned!

Do not place un-scanned documents beneath this notice!

Do not remove this notice from this file!

GPO Jacket No. 560-102
Print Order 61540
Rise Business Services, LLC
Job=AZ15 5/1/2019



Box Number= AZ15015



Claim Begin-End: AMC439643-AMC439643

4 Annual Filings



AZ15015-24

AMC439004-AMC439773

DEPARTMENT OF THE INTERIOR
BUREAU OF LAND MANAGEMENT
MINING CLAIMS

Run Date/Time: 8/20/2018

MC Maintenance Fees Paid Through the BLM Pay Portal
(by Date Paid)

Page 206 Of 316

CBS Receipt: 4235452

Agency Tracking ID: 1534272104

Assessment Year: 2019

Paid On: 8/14/2018

Printed For Lead File # AMC439643

Number of BLM Serial Nr: 1

Total Amount Paid: \$155.00

Claim Name	BLM Serial No	Lead File No	Amount Paid
GOOD LUCK GLORY HOLE	AMC439643	AMC439643	\$155.00

United States Department of the Interior

Bureau of Land Management
 BUSINESS & SUPPORT SVCS DIV
 ONE N CENTRAL AVE SUITE 800
 PHOENIX, AZ 85004 -4427
 Phone: 602-417-9200

Receipt

No: 4235452

Transaction #: 4350813	
Date of Transaction: 08/14/2018	
CUSTOMER:	
	RICBULLARD POB308 CONCHO,AZ 85924 US

LINE #	QTY	DESCRIPTION	REMARKS	UNIT PRICE	TOTAL
1	1.00	LOCATABLE MINERALS / MINING CLAIMS- NOT NEW-UNADJUD,ONE AUTH NO. ONLY / MINING CLAIM MONEY RECEIVED CASES: AMC439643/\$155.00		- n/a -	155.00
TOTAL:					\$155.00

PAYMENT INFORMATION			
NOTE: Items will appear on credit card statement as "BLM O Mining Claim".			
1	AMOUNT:	155.00	POSTMARKED: N/A
	TYPE:	CREDIT CARD	RECEIVED: 08/14/2018
	NAME:	RICBULLARD POB308 CONCHO AZ 85924 US	
	CARD NO:	XXXXXXXXXXXX5616	AUTH CODE: 05459C
	NAME ON CARD:	RICBULLARD	
	SIGNATURE:		

REMARKS

This receipt was generated by the automated BLM Collections and Billing System and is a paper representation of a portion of the official electronic record contained therein.

Run Date: 08/14/17

Run Time: 01:28 PM

**DEPARTMENT OF THE INTERIOR
BUREAU OF LAND MANAGEMENT
MINING CLAIMS**

MC Maintenance Fees Paid Through the BLM Pay Portal

CBS Receipt: 3929942

Printed For Lead File # AMC439643

Agency Tracking ID: 1502313576

Assessment Year: 2018

Number of BLM Serial Nr: 1

Paid On: 08/09/2017

Total Amount Paid: \$155.00

Claim Name	BLM Serial No	Lead File No	Amount Paid
GOOD LUCK GLORY HOLE	AMC439643	AMC439643	\$155.00

United States Department of the Interior
Bureau of Land Management
 BUSINESS & SUPPORT SVCS DIV
 ONE N CENTRAL AVE SUITE 800
 PHOENIX, AZ 85004 -4427
 Phone: 602-417-9200

Receipt

No: 3929942

Transaction #: 4039504	
Date of Transaction: 08/09/2017	
CUSTOMER:	
RIC BULLARD PO BOX 308 CONCHO, AZ 85924 US	

LINE #	QTY	DESCRIPTION	REMARKS	UNIT PRICE	TOTAL
1	1.00	LOCATABLE MINERALS / MINING CLAIMS- NOT NEW-UNADJUD, ONE AUTH NO. ONLY / MINING CLAIM MONEY RECEIVED CASES: AMC439643/\$155.00		- n/a -	155.00
TOTAL:					\$155.00

PAYMENT INFORMATION			
NOTE: Items will appear on credit card statement as "BLM O Mining Claim".			
1	AMOUNT:	155.00	POSTMARKED: N/A
	TYPE:	CREDIT CARD	RECEIVED: 08/09/2017
	NAME:	RIC BULLARD PO BOX 308 CONCHO AZ 85924 US	
	CARD NO:	XXXXXXXXXXXX5616	AUTH CODE: 06527B
	NAME ON CARD:	RIC BULLARD	
	EXPIRES:	06/2018	
	SIGNATURE:		

REMARKS

This receipt was generated by the automated BLM Collections and Billing System and is a paper representation of a portion of the official electronic record contained therein.

NOTICE!!

These documents have been scanned!

Do not place un-scanned documents beneath this notice!

Do not remove this notice from this file!

GPO Jacket No. 560-102
Print Order 61540
Rise Business Services, LLC
Job=AZ15 5/1/2019



Box Number= AZ15015




Claim Begin-End: AMC439643-AMC439643

5 Miscellaneous



AZ15015-24

AMC439004-AMC439773



DEPARTMENT OF LAND TRANSFER INFORMATION

PROTECTING AMERICA'S RESOURCES

TEL 949.361.6618
FAX 949.366.9945

WWW.LANDTRANSFER.US.COM
942 CALLE AMANECER SUITE A
SAN CLEMENTE, CA 92673

September 12, 16

Bureau of Land Management
Arizona State Office
One Central Avenue
Suite 800
Phoenix, AZ 85004-4427

RECEIVED
BLM AZ STATE OFFICE
2016 SEP 15 P 2:28
PHOENIX, ARIZONA

RE: New Location Notice/Unpatented Mining Claim

To Whom It May Concern:

Enclosed, please find a check payable to Department of the Interior/BLM for payment in the amount of **\$212.00** for a location notice for unpatented mining claim.

Should you need any additional information, please do not hesitate to call on me.

Warmest Regards,

Recording Department
949.361.6618

AMC 439643

NOTICE!!

These documents have been scanned!

Do not place un-scanned documents beneath this notice!

Do not remove this notice from this file!

GPO Jacket No. 560-102
Print Order 61540
Rise Business Services, LLC
Job=AZ15 5/1/2019



Box Number= AZ15015



Claim Begin-End: AMC439643-AMC439643

6 Location Notices-Amendments and Supporting Documents



AZ15015-24 AMC439004-AMC439773

MINING CLAIM STATUS REPORT

Data Entered: 22 SEP 16

MTP Checked By: [Signature]
GEO Checked By: [Signature]

LEAD SERIAL NUMBER: AMC 439643 thru AMC

NUMBER OF CLAIMS & TYPE:

- 1 LODE
PLACER
ASSOCIATION PLACER
MILL SITE
TUNNEL SITE

CHARGES:

Table with columns for charge type and amount. Includes Location Fee (\$37), Processing Fee (\$20), Maintenance Fee (\$155), and a TOTAL of \$212.

TOTAL ACREAGE: Per Claim (Placer Only)

NUMBER OF LOCATORS:

DOCUMENTS RECEIVED VIA: Over-the-Counter [], Mail [X] TIMELY FILED: Yes [X] No []

LEGAL DESCRIPTION: T 5N R 9W SEC 34
T
T
T
T
T

BLM [] FOREST SERVICE [] SUBJ TO PL 359: Yes [] No []
WILDERNESS AREA []

SPLIT ESTATE: N/A [] SX [] PX [] OTHER []
SRHA [] Was proper Notice filed if located on SHRA Land? Yes [] No []

RECONVEYED MINERALS ON BLM LAND REQUIRE OPENING ORDER FROM 1944 TO 1993:
Open to Entry On N/A []

COMMENTS/STATUS: VOID [] PARTIALLY VOID [] PVT MINERALS [] WITHDRAWN LANDS []
OTHER []

[] Claimant acknowledges that portions of the following claim(s) site(s) may be void or voidable.

Printed Name of Claimant Signature of Claimant

*****FINAL ADJUDICATION*****

DATE 5/19/2017 INITIALS [Signature]

AMC 439643

RECORDING REQUESTED BY:

(Mail recording to;)

Department of Land

Transfer Information, Inc.

942 Calle Amanecer, Suite B

San Clemente, CA 92673

FOR RECORDER'S USE

LOCATION NOTICE FOR LODE MINING CLAIM

NOTICE IS HEREBY GIVEN that the **GOOD LUCK GLORY HOLE** lode mining claim has been located by Department of Land Transfer Information, Inc., a Wyoming Corporation whose current mailing address is 942 Calle Amanecer, Suite B, San Clemente, CA 92673.

This claim is marked by four (4) monuments, one at each corner of the claim. Additionally, there are two (2) end-line markers on each side of the center of the claim. All markers are 4" x 4" wooden posts that are buried 1.5' in the ground and protrude 4.5' above the ground embossed with the name of the claim and its location in relation to the claim.

The location monument on which this notice is posted is situated within Section 34, Township 5N, Range 9W, Gila Salt River Meridian, Maricopa County Arizona and this claim encompasses portions of the following quarter section (s), Township (s) and Range (s); NW 1/4 of SW 1/4 and SW 1/4 of SW 1/4 of Section 34, T5N, R9W, Gila Salt River Meridian, Maricopa County Arizona.

The locality of this claim with reference to some natural object or permanent monument and additional information (if any) concerning its locality are as follows: NE corner of this claim is the NE corner of NW 1/4 of SW 1/4 Section 34, T5N, R9W. The general course of this claim is North and South and it is situated in the Gila Salt River Meridian, Maricopa County, Arizona. This claim is 600 feet in width and 1,500 feet in length. This claim runs from the location monument on which this location notice is posted approximately 1,200 feet in a Northerly direction to the North end line and approximately 300 feet in a Southerly direction to the South end line.

DATED AND POSTED on the ground this 3rd day of September 2016.

Locator of this lode mining claim is:

DEPARTMENT OF LAND TRANSFER INFORMATION, INC.



Steven L. Cyros, President

Authorized Officer for DEPARTMENT OF LAND TRANSFER INFORMATION, INC.

RECEIVED
BLM AZ STATE OFFICE
2016 SEP 15 P 2:28
PHOENIX, ARIZONA


AMC 439643

MINING CLAIM MAP

- 1) Name of Claim; **GOOD LUCK GLORY HOLE**
- 2) Type if Claim; **LODE**
- 3) Location Monument is located in Section 34, Township 5N, Range 9W, Gila Salt River Meridian, Maricopa County, Arizona.
- 4) The types of corner and location monuments used are as follows: 4" X 4" Posts.

RECEIVED
 BLM ARIZONA OFFICE
 PHOENIX, ARIZONA
 2016 SEP 15 PM 2:28

AHC 439643



Input Parameters for Geographic Report with Land

System Id = CR

Admin State = AZ

Geo State =

Casetype Begins With

Case Disp Txt = AUTHORIZED, CANCELLED, EXPIRED, PENDING, REJECTED, RELINQUISHED, WITHDRAWN

Mer Twp Rng =

Section =

Mtrs = 14 0050N 0090W 034, 14 0050N 0090W 999

Commodity =

Commodity Txt =

Pending Org =

Pend Org Decode =

Total Rows Returned: 0



Department of Land Transfer

942 Calle Amanecer
Suite A
San Clemente, CA 92673

SANITANA CA 926

12 SEP 2016 PM 1 L



RECEIVED
BLM AZ STATE OFFICE

2016 SEP 15 P 2:25

PHOENIX, ARIZONA

Bureau of Land Management
Arizona State Office
One Central Avenue
Suite 800
Phoenix, AZ 85004-4427

85004-442700



Department of Land Transfer
LandTransfer.us.com
P: 949.361.6618